


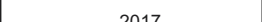
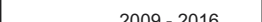

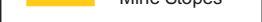
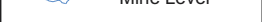
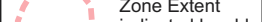


LEGEND

-  Topography (20m contours)
-  Drainage
-  Road - Gravel
-  Road - Rough
-  2017 Ascot Drill Hole
-  2009 - 2016 Ascot Drill Hole
-  Underground Mine Stopes
-  Underground Mine Level
-  Mineralized Zone Extent indicated by old pre-ascot drilling

436400 mE



436800 mE

Northern Lights Zones

437000 mE

437200 mE

6212400 mN

Projection: UTM Zone 9
Datum: NAD83

100m

Ascot Resources Ltd.
PREMIER PROJECT
British Columbia, Canada
PREMIER ZONES
DRILL PLAN MAP

June 2017

See Obscure Subzone Fig For Details

See Lanchroom Subzone Fig For Details

subvertical Premier West Zone

602 Subzone

609 Subzone

Lanchroom Subzone

Obscure Subzone

NW Dipping Premier Zone

Premier Main Zones

BC Silver Zones

LEVEL 6

LEVEL 5

LEVEL 4

LEVEL 2

Premier Pit