

N
Sparky
400m
north

6222000 mN

Ascot Resources Ltd.
PREMIER PROJECT
British Columbia, Canada
MARTHA ELLEN AREA
DRILL PLAN MAP






December 2017

Projection: UTM Zone 9
Datum: NAD83

0 200m

LEGEND

Topography
(20m contours)

-  Drainage
-  Road - Gravel
-  Road - Rough
-  2017
Ascot Drill Hole
-  2009 to 2013
Ascot Drill Hole

